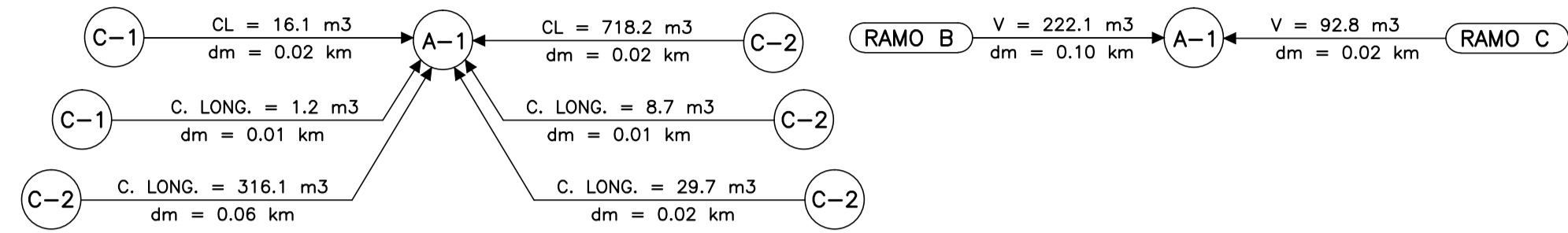
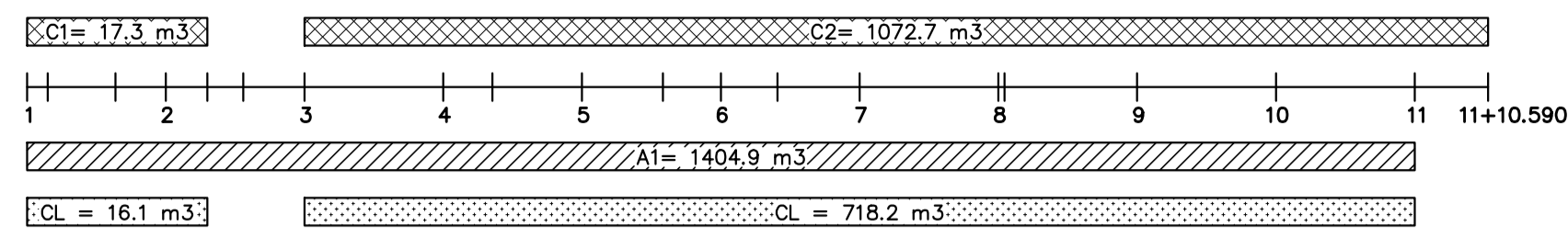
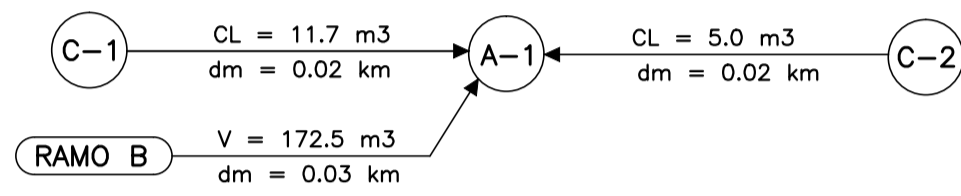
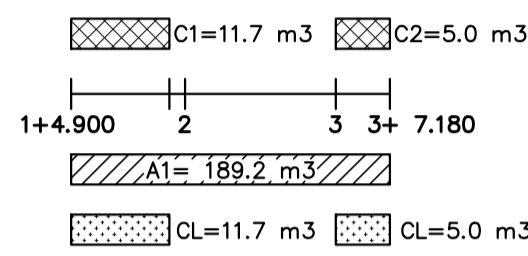


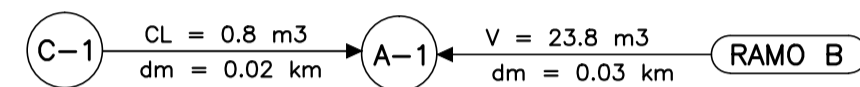
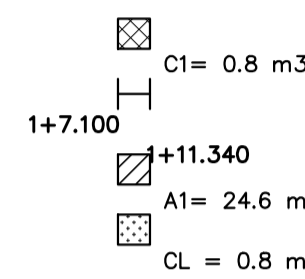
RAMO A



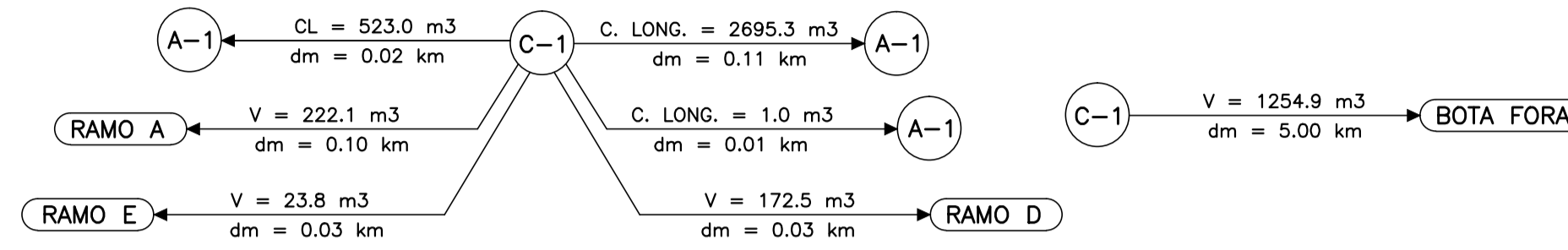
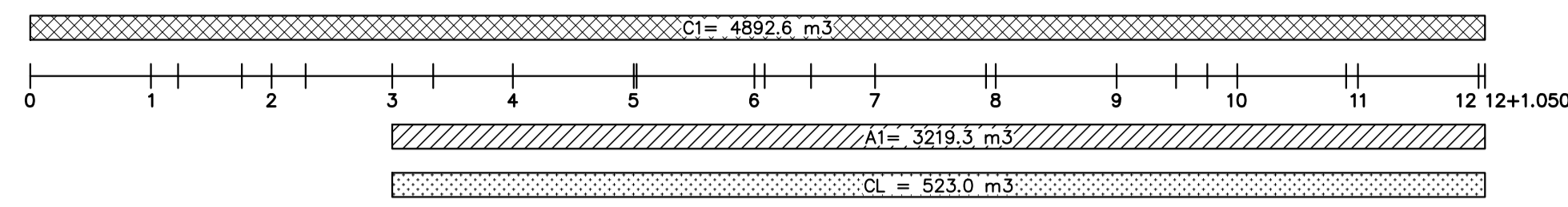
RAMO D



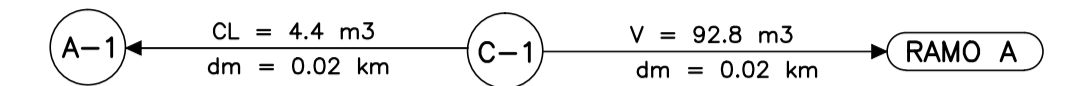
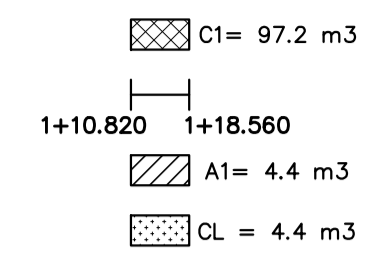
RAMO E



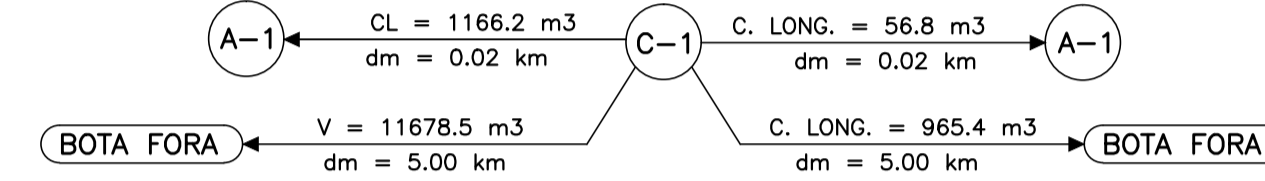
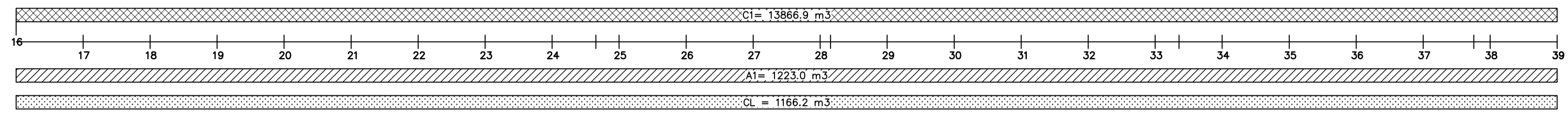
RAMO B



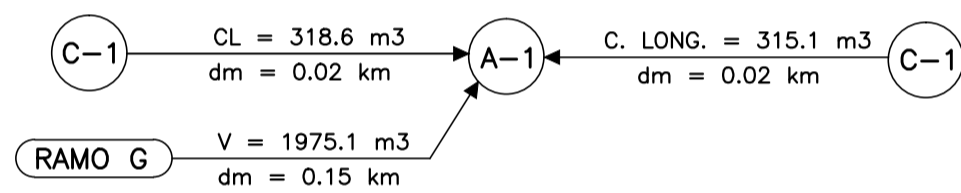
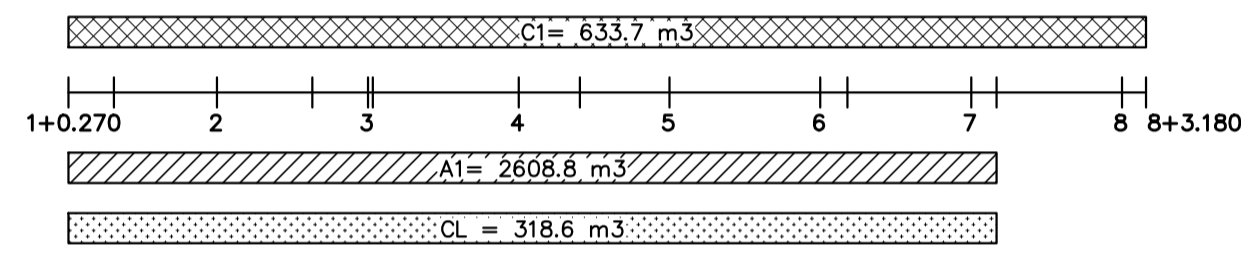
RAMO C



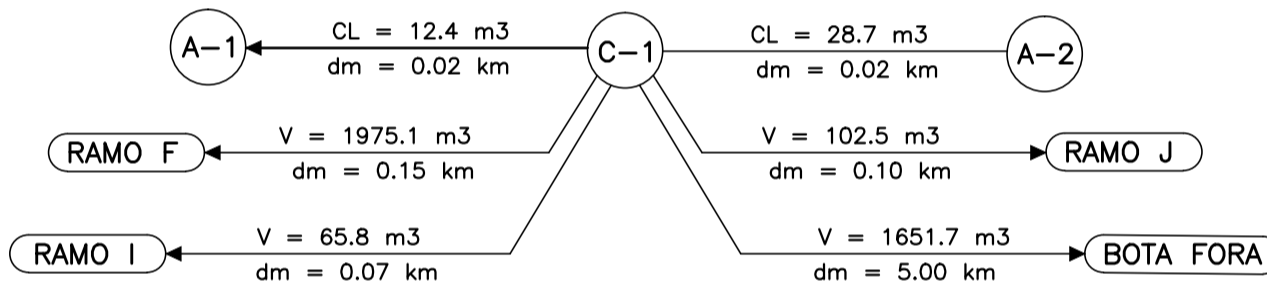
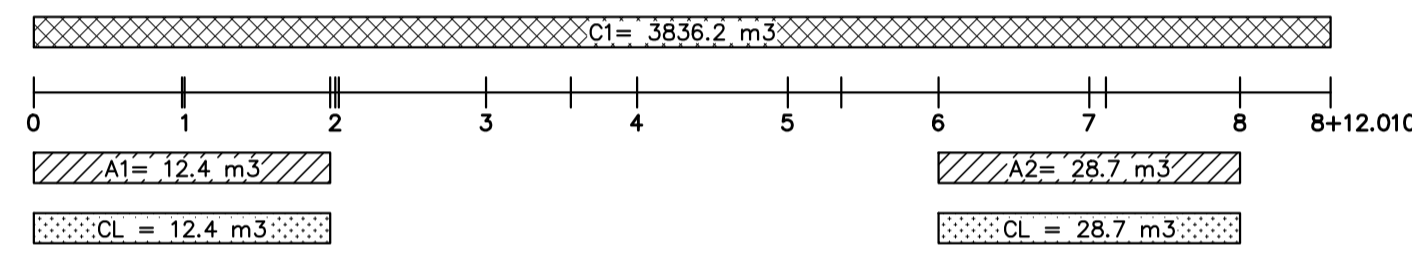
SP332 - EST. 16 A EST. 39



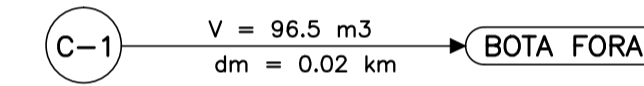
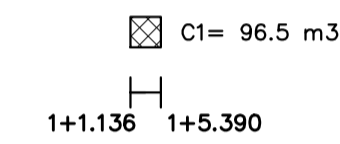
RAMO F



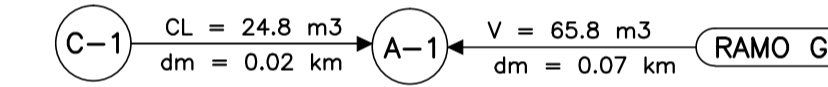
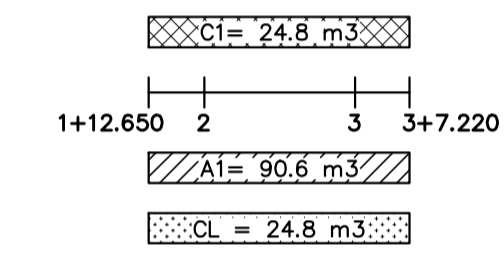
RAMO G



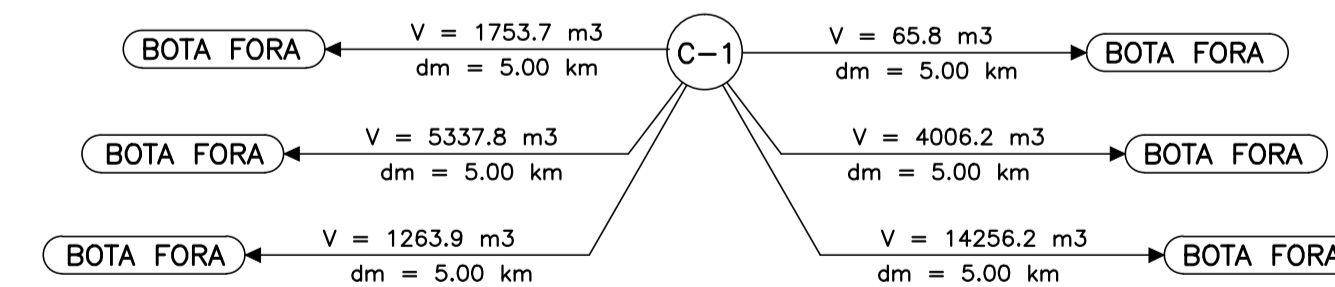
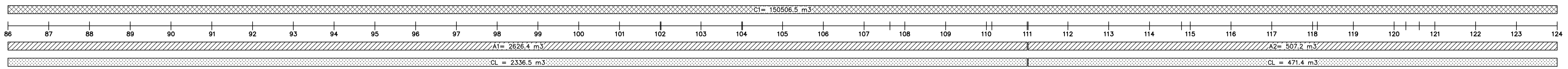
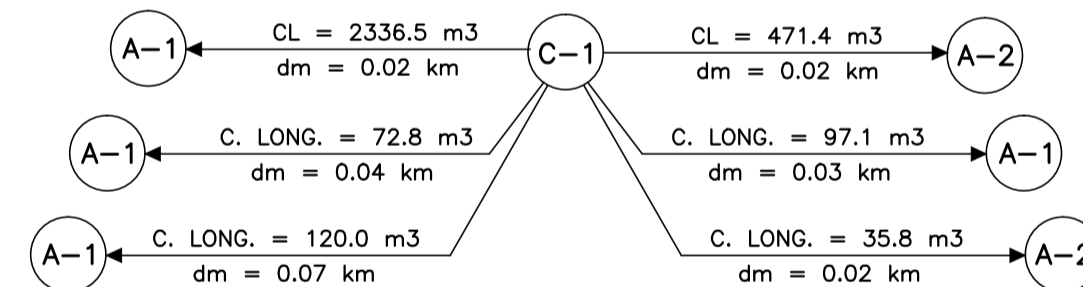
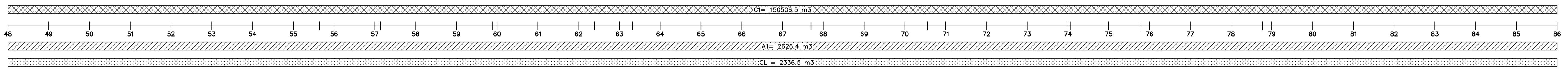
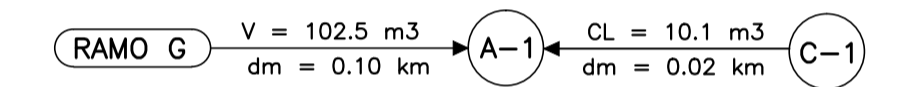
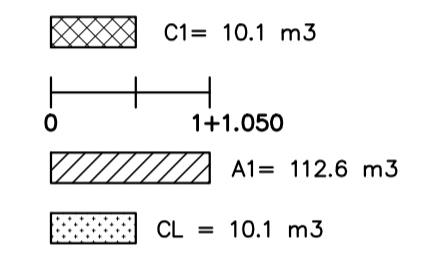
RAMO H



RAMO I



RAMO J



<p>MD-SP0000332-053.059-000-Q05/001 QUADRO DE ORIENTAÇÃO DE VOLUME DE TERRAPLENAGEM</p> <p>DE-SP0000332-053.059-000-Q03/001 A 009 PERFIL DE DISTRIBUIÇÃO DE VOLUMES</p> <p>MC-SP0000332-053.059-000-Q04/001 MEMÓRIA DE CÁLCULO DE VOLUMES DE TERRAPLENAGEM</p> <p>NS-SP0000332-053.059-000-P01/001 A 003 NOTAS DE SERVIÇO DE PLATAFORMA ACABADA</p> <p>DE-SP0000332-053.059-000-F07/001 A 009 PROJETO GEOMÉTRICO - PLANTA</p> <p>DE-SP0000332-053.059-000-T01/001 LEVANTAMENTO TOPOGRÁFICO</p>					<p>PROJ. TIAGO PEREIRA DE SOUSA JAN. / 2013</p> <p>DES. ANDRÉ MARQUES</p> <p>VERIF.</p> <p>RESP.TEC.</p>		<p>ARTICULAÇÃO DAS FOLHAS</p> <p>VERIFICAÇÃO</p> <p>APROVAÇÃO</p>		<p>ESTA FOLHA É PROPRIEDADE DO DER - DEPARTAMENTO DE ESTRADAS DE RODAGEM DO ESTADO DE SÃO PAULO E SEU CONTEÚDO NÃO PODE SER COPIADO OU REVELADO A TERCEIROS. A LIBERAÇÃO OU A APROVAÇÃO DESTA DOCUMENTO NÃO EXIME A DETALHISTA DE SUA RESPONSABILIDADE SOBRE O MESMO.</p>		<p>DER Departamento de Estradas de Rodagem do Estado de São Paulo</p> <p>EMPREENDIMENTO: SP-332 - ROD. PRESIDENTE TANCREDO NEVES TRENCHO: JUNDIAÍ</p> <p>SUB-TRENCHO: KM 53,200 AO KM 59,380</p> <p>OBJETO: PROJETO DE TERRAPLENAGEM - PLANTA DE DISTRIBUIÇÃO DE VOLUMES</p> <p>EST.187+10.000 a EST. 225+0.000</p> <p>ESCALA: 1:1000</p> <p>CÓDIGO: DE-SP0000332-053.059-000-Q02/001</p> <p>REVISÃO: A</p>	
<p>REVISÕES</p>					<p>DOCUMENTOS DE REFERÊNCIA</p>		<p>CREA:</p>		<p>DER-SP0000332-053-059-000-Q02-001-A.DWG</p>			